

Leros / Aghios Kyrkos

Παρθένι



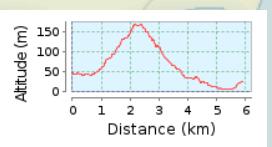
Σκουρνού —
Παρθένι Δήμου
Λέρου Νήσου
Λέρου

Άλινδα

Καμάρα

Κόκκαλη

Γούρνα



5.9 km (one-way trip)

Total climb: 146 m, Total descent: 169 m

Altitude range 165 m (Altitude from: 5 m to 170 m)



Leros / Aghios Nikolas Meraloudi

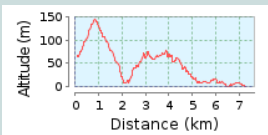


Σκουρνού —
Παρθένη Δήμου
Λέρου Νήσου
Λέρου

Καμάρα

Κόκκαλη

Δρυμώνας

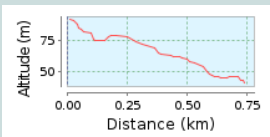


7.27 km (one-way trip)

Total climb: 151 m, Total descent: 216 m

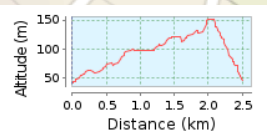
Altitude range 144 m (Altitude from: 1 m to 145 m)

LEROS/Faros Trail



0.74 km (one-way trip)
Total climb: 3 m, Total descent: 56 m
Altitude range 53 m (Altitude from: 40 m to 93 m)

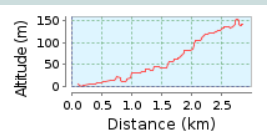
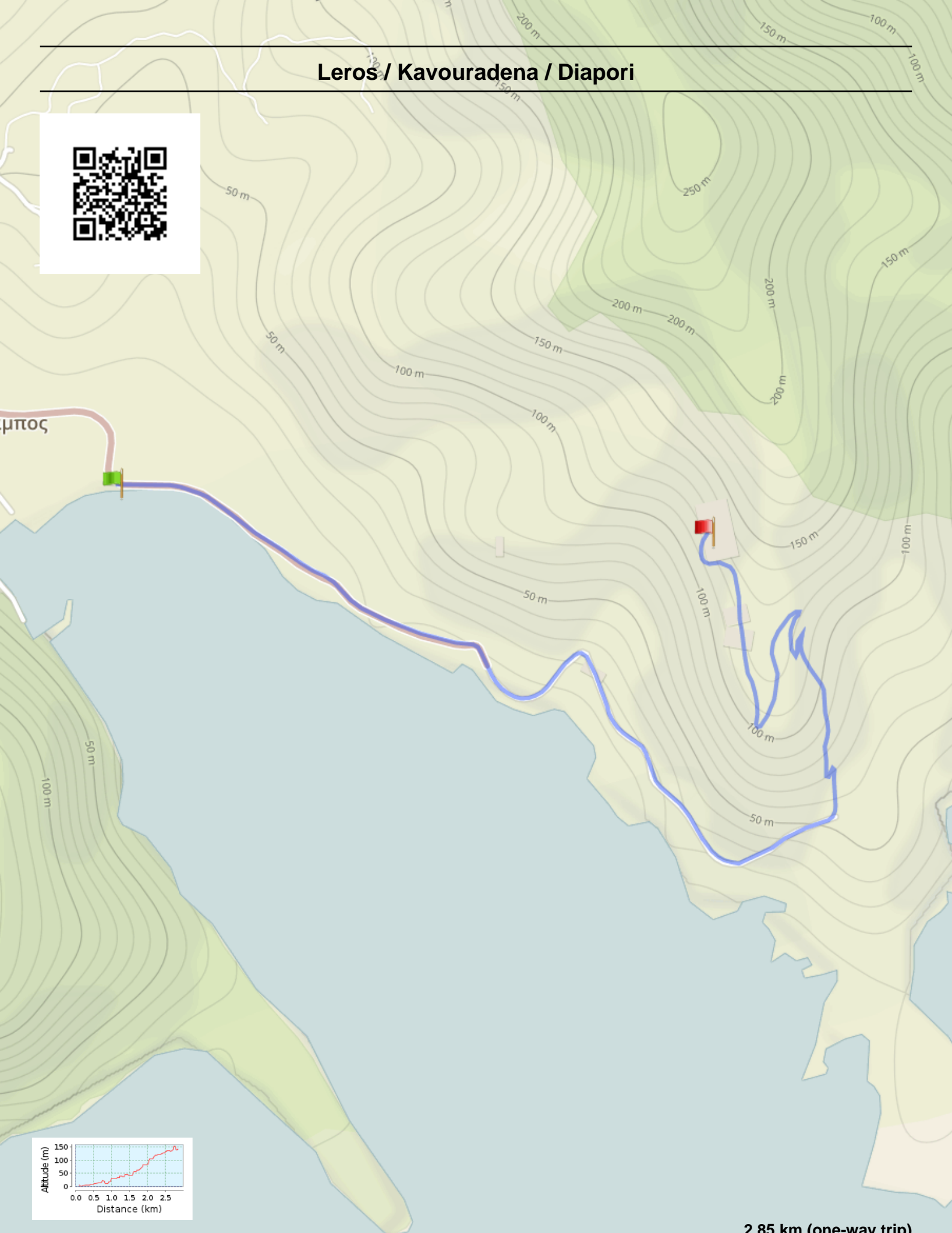
Leros / Kastro



2.5 km (round trip)

Total climb: 118 m, Total descent: 115 m
Altitude range 111 m (Altitude from: 40 m to 151 m)

Leros / Kavouradena / Diapori

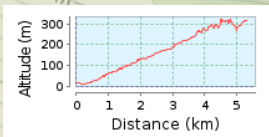


2.85 km (one-way trip)

Total climb: 142 m, Total descent: 0 m

Altitude range 151 m (Altitude from: 1 m to 152 m)

Leros / Skoumbarda



Σκουμπάρδος
περιοχή
Ξηροκάμπου
Δήμου Λέρου

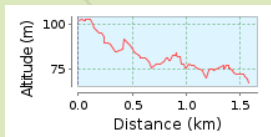
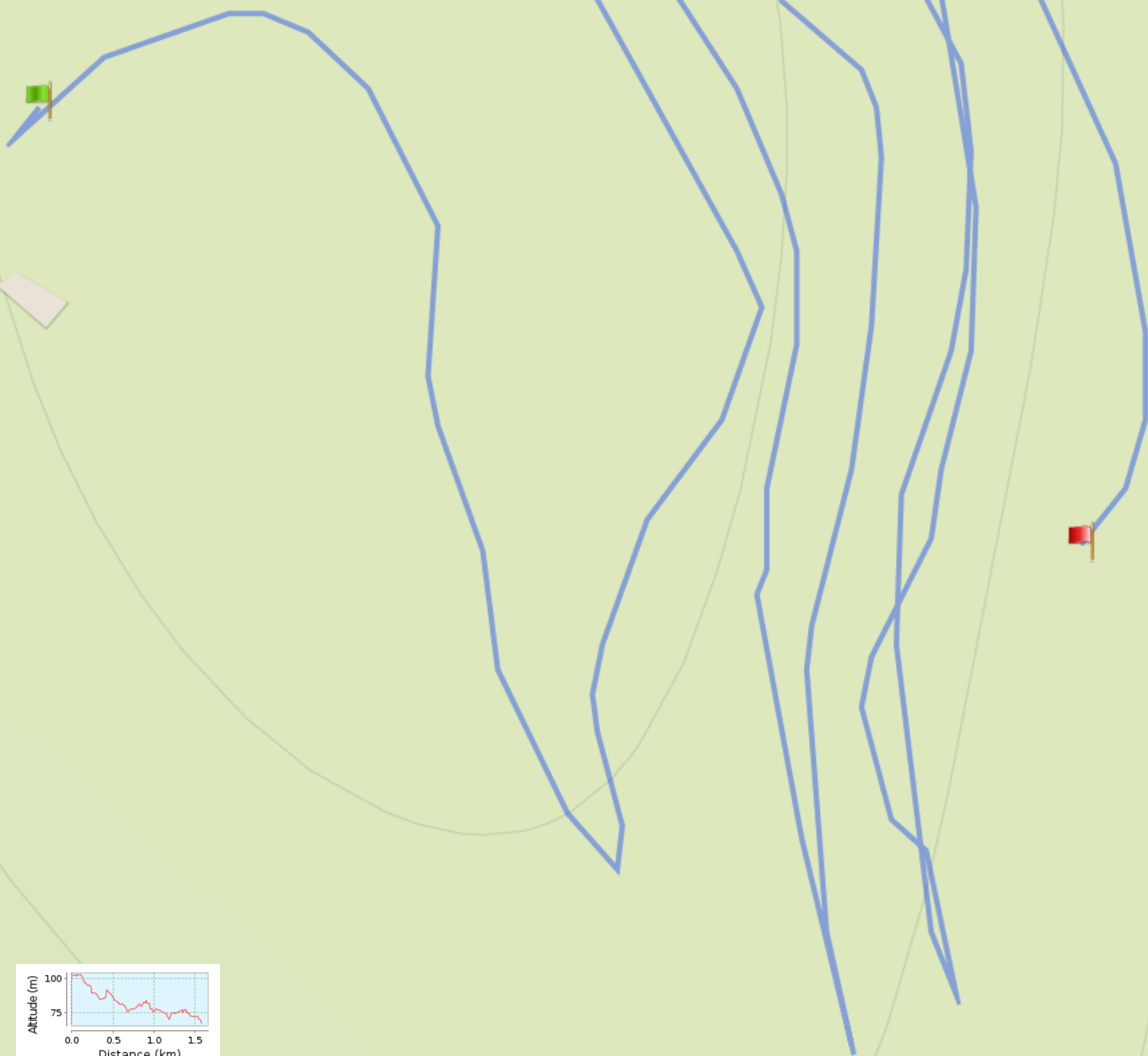
5.3 km (one-way trip)

Total climb: 354 m, Total descent: 57 m

Altitude range 310 m (Altitude from: 11 m to 321 m)



LEROS/Tiramola Trail



1.58 km (round trip)

Total climb: 2 m, Total descent: 36 m

Altitude range 36 m (Altitude from: 67 m to 103 m)



LEROS/ Vagia Trail

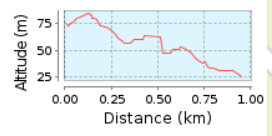


50 m

50 m

50 m

50 m



0.96 km (round trip)
Total climb: 16 m, Total descent: 66 m
Altitude range 60 m (Altitude from: 24 m to 84 m)